

CABLE ROUTE PLAN  
JHANSI (F CABIN)  
TO  
KANPUR (UHI -WEST CABIN)

CONTRACT AGREEMENT NO : S&T/NCR/JHS/7

Dt: 02.11.2007

SUBMITTED BY :  
 ITI LIMITED,  
LUCKNOW

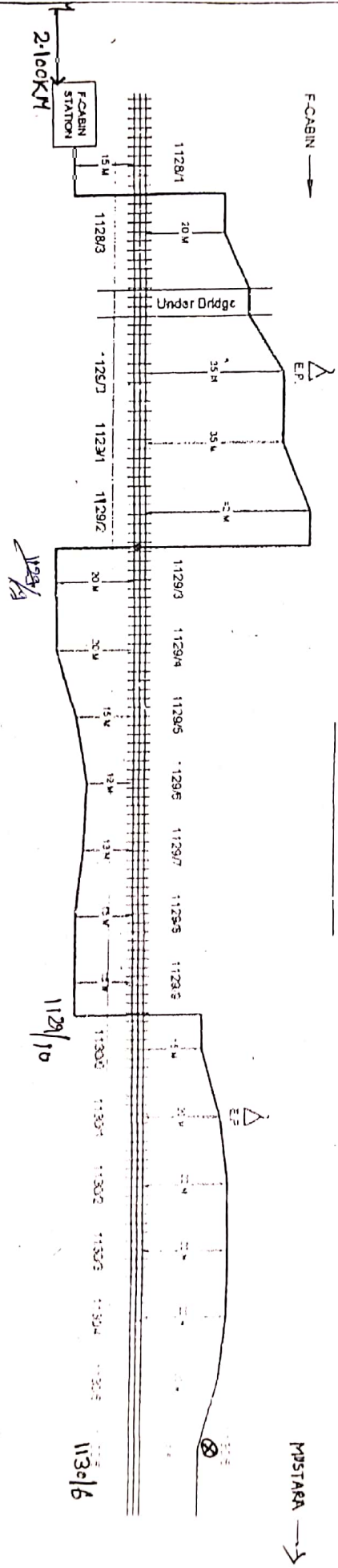
# 06 - QUAD CABLE - ROUTE PLAN

(F-CABIN - MUSTARA SECTION)

1127/7 TO 1135/9

JHANSI KANPUR

1127/7 TO 1130/6



NOTE :- Distance of cable is from nearest rail.

Not to Scale  
As Shown in the

ITI LIMITED, LUCKNOW

PREPARED & CHECKED BY: *[Signature]*

EMERGENCY POET	Δ
NORMAL JOINTS	⊗
GATE	⊞

APPROVED BY		CABLE ROUTE PLAN	
SR.DSTE/W-JHS	<i>[Signature]</i>	SECTION	F-CABIN - MUSTARA
SSTE/RR/PMU/JHS	<i>[Signature]</i>	DRAWING NO	06 QUAD S&T JHS - CNB
SSE/T/ORAI	<i>[Signature]</i>	SHEET NO	1

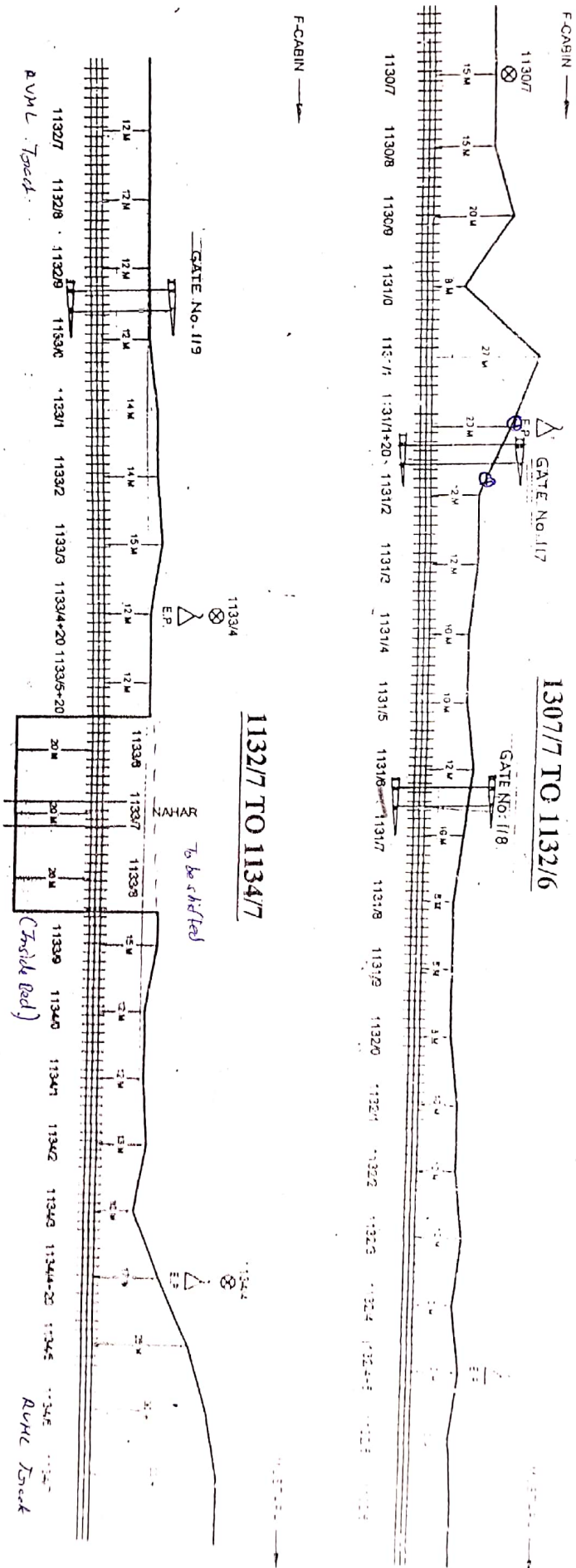
# 06 - QUAD CABLE - ROUTE PLAN

( F-CABIN - MUSTARA SECTION )

1127/7 TO 1135/9

JHANSI KANPUR

1307/7 TO 1132/6



1132/7 TO 1134/7

NOTE :- Distance of cable is from nearest rail.

North Scale  
1:1000

ITI LIMITED, LUCKNOW

PREPARED & CHECKED BY:

EMERGENCY POST	△
NORMAL POINTS	⊗
GATE	⊕

APPROVED BY		CABLE ROUTE PLAN		
SR.DS/TECH/JHS	<i>[Signature]</i>	SECTION	F-CABIN - MUSTARA	
SR.DS/PM/JHS	<i>[Signature]</i>	DRAWING NO.	06 QUAD S&T JHS - CNS	
SSE/JORAI	<i>[Signature]</i>	SHEET NO.	2	

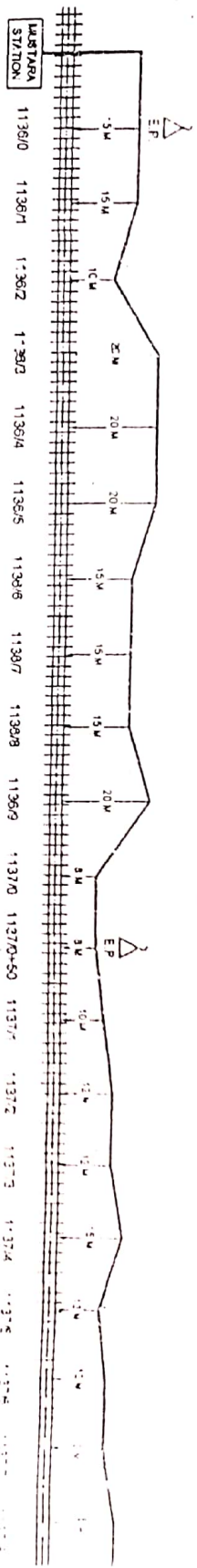


# 06 - QUAD CABLE - ROUTE PLAN

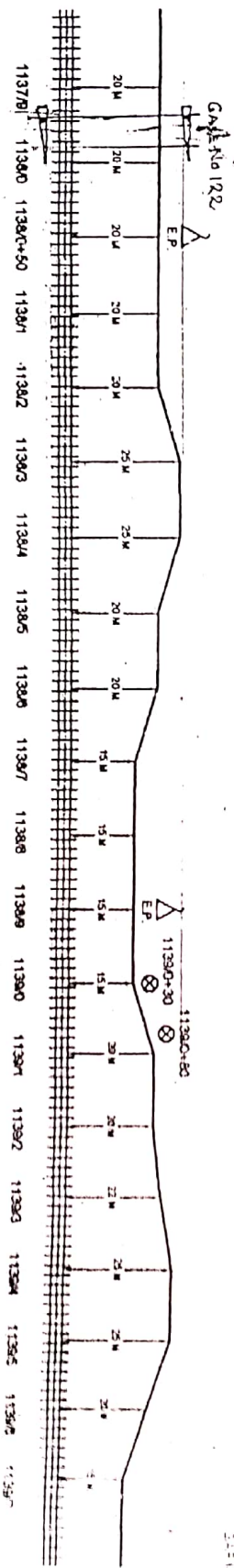
( MUSTARA TO GARMALU SECTION )  
 1136/0 TO 1141/9

JHANSI KANPUR

1136/0 TO 1137/8



1137/9 TO 1139/7



NOTE : Distance of cable is from nearest rail

Scale  
 1:1000

ITI LIMITED, LUCKNOW

PREPARED & CHECKED BY: *[Signature]*

EMERGENCY POST	DATE
NORMAL AGENTS	

APPROVED BY		CABLE ROUTE PLAN	
SR.DS/TE/W/JHS	<i>[Signature]</i>	SECTION	MUSTARA TO GARMALU
SST/ER/PM/JHS	<i>[Signature]</i>	DRAWING NO.	06 QUAD S&T JHS - CNB
SSE/TORAI	<i>[Signature]</i>	SHEET NO.	4



# 06 - QUAD CABLE - ROUTE PLAN

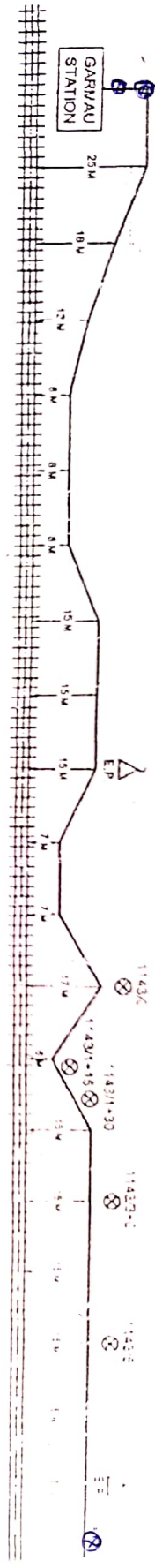
( GARMMAU TO PARICHHA SECTION )

1141/9 TO 1149/9

JHANSI KANPUR

GARMMAU

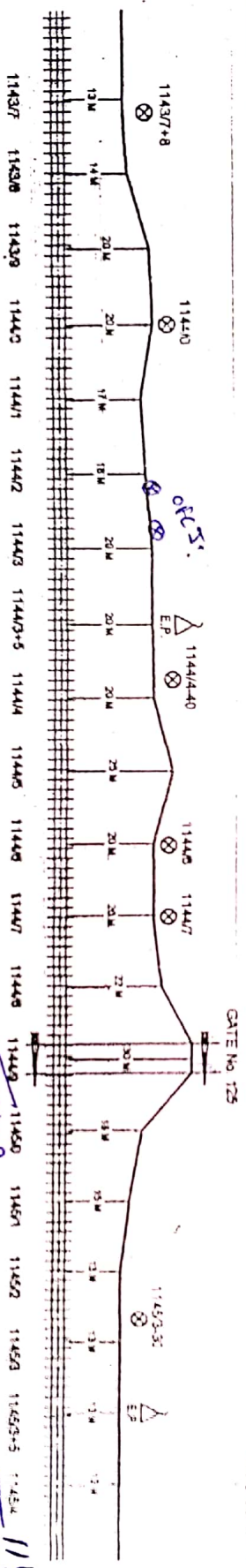
1141/9 TO 1143/6+1



1144/9  
6.F.C.

1143/7 TO 1145/4

GARMMAU



NOTE :- Distance of cable is from nearest rail.

APPROVED BY

CABLE ROUTE PLAN

ITI LIMITED, LUCKNOW	
PREPARED & CHECKED BY: <i>[Signature]</i>	
EMERGENCY POST	△
NORMAL JOINTS	⊗
GATE	⊠

SR.DS/TE/W-LI/HS	<i>[Signature]</i>	SECTION	GARMMAU TO PARICHHA
SSTE/HR/P&L/HS	<i>[Signature]</i>	DRAWING NO.	06 QUAD-S&T JHS - CNB
SSE/TORAI	<i>[Signature]</i>	SHEET NO.	6

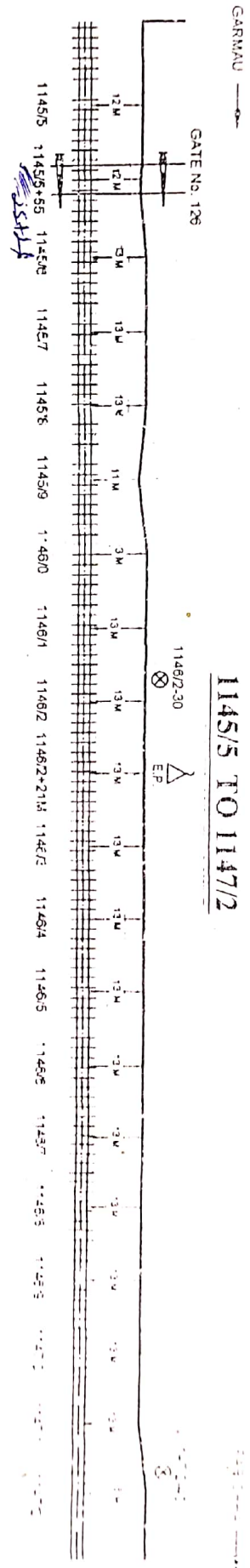
# 06 - QUAD CABLE - ROUTE PLAN

( GARMAU TO PARICHHA SECTION )

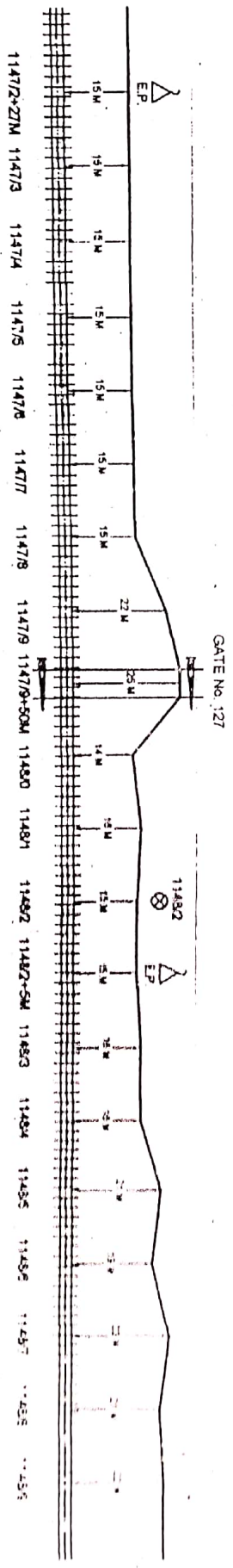
1141/9 TO 1149/9

JHANSI KANPUR

1145/5 TO 1147/2



GARMAU → 1147/2+27M TO 1148/9



NOTE :- Distance of cable is from nearest rail

## CABLE ROUTE PLAN

APPROVED BY		SECTION		GARMAU TO PARICHHA	
SR DSTE/W/JHS		SECTION			
SSTE/BRPKU/JHS		DRAWING NO.	06 QUAD S&T JHS - CNB		
SECTIONAL		SHEET NO.			

ITILIMITED, LUCKNOW	
PREPARED & CHECKED BY	
	EMERGENCY POST
	NORMAL JOINTS
	95TH



# 06 - QUAD CABLE - ROUTE PLAN

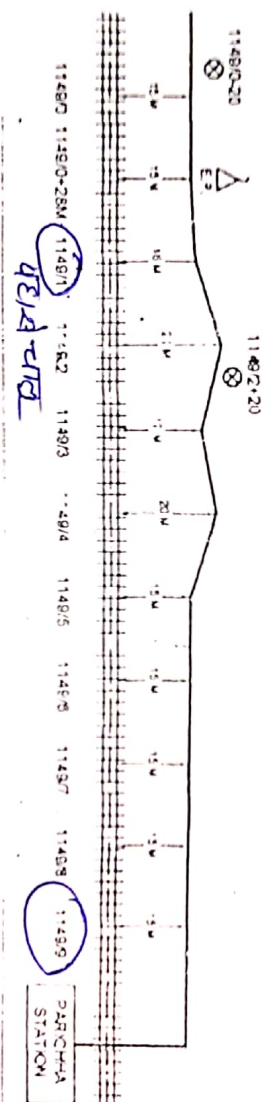
GARMAU TO PARICHHA SECTION

1141/9 TO 1149/9

← JHANSI KANPUR →

GARMAU →

1149/10 TO 1149/9



NOTE :- Distance of cable is from nearest rail

NOT TO SCALE  
AS SHOWN IN THE

**ITI LIMITED, LUCKNOW**

PREPARED & CHECKED BY: *[Signature]*

Δ	EMERGENCY POST
⊗	NORMAL POSTS
≡≡	DATE

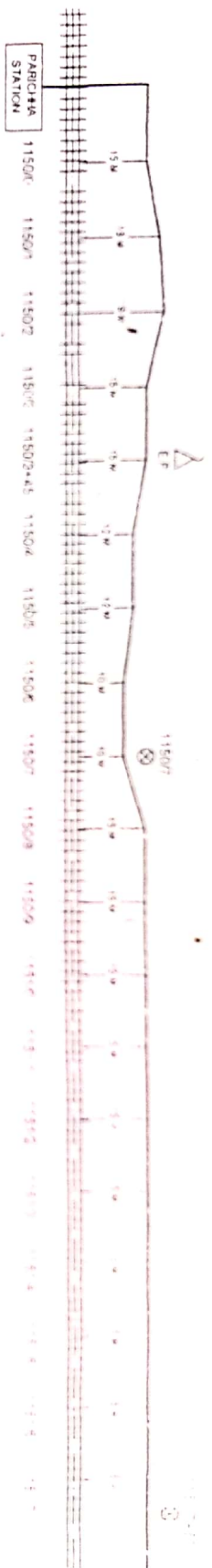
APPROVED BY		CABLE ROUTE PLAN	
SR.DSTE/W./JHS	<i>[Signature]</i>	SECTION	GARMAU TO PARICHHA
SSTE/RRPMU/JHS	<i>[Signature]</i>	DRAWING NO.	06 QUADSS&T JHS - CNB
SSE/TORAI	<i>[Signature]</i>	SHEET NO.	3

# 06 - QUAD CABLE - ROUTE PLAN

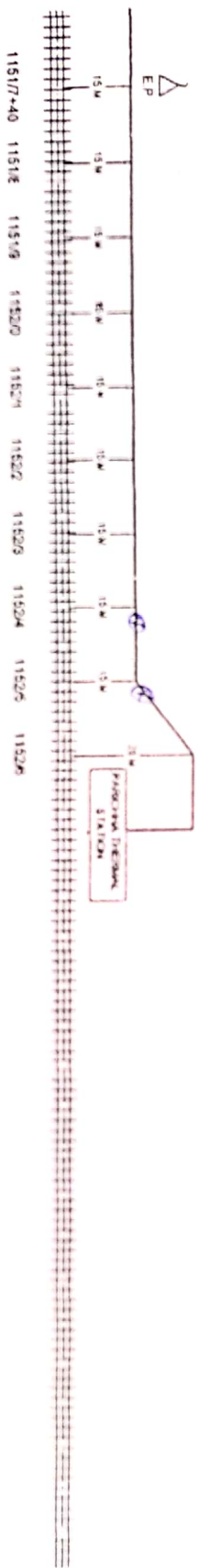
( PARICHHA TO PARICHHA THERMAL SECTION )  
 1150/0 TO 1152/6

JHANSI KANPUR

1150/0 TO 1152/6



1151/7+40 TO 1152/6



NOTE : Distance of cable is from nearest rail

## CABLE ROUTE PLAN

APPROVED BY		SECTION		PARICHHA TO PARICHHA THERMAL	
SR.DSTE/W-UJHS	<i>[Signature]</i>	SECTION		PARICHHA TO PARICHHA THERMAL	
SSTE/IRPMDUJHS	<i>[Signature]</i>	DRAWING NO.		06 QUADSET JHS - CNB	
SSE/TORAJ	<i>[Signature]</i>	SHEET NO.		9	

**ITI LIMITED, LUCKNOW**

PREPARED & CHECKED BY: *[Signature]*

△	EMERGENCY POINT
⊗	NORMAL JOINTS
≡≡	GATE

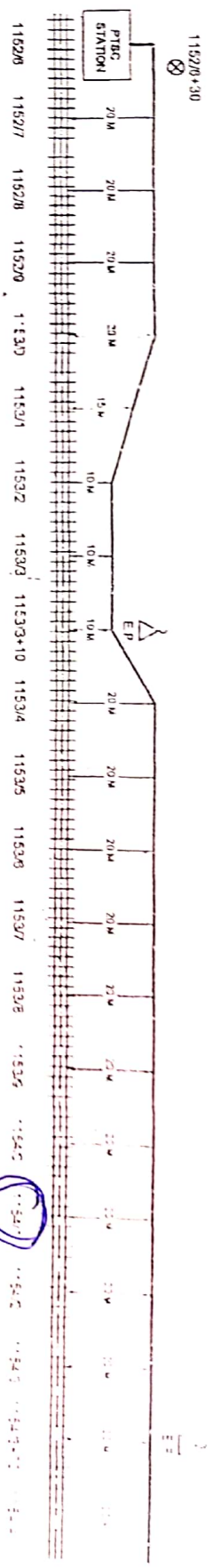
# 06 - QUAD CABLE - ROUTE PLAN

(PTSC - CHIRGAON SECTION)

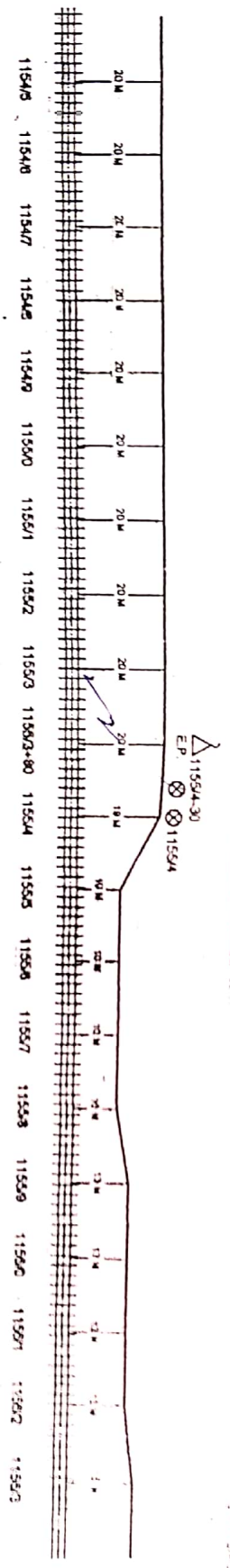
1152/6 TO 1159/5

JHANSI KANPUR

1152/6 TO 1154/4



1154/5 TO 1156/3



NOTE :- Distance of cable is from nearest rail

Scale 1:1000

ITI LIMITED, LUCKNOW

PREPARED & CHECKED BY: *[Signature]*

EMERGENCY	Δ
NORMAL	⊗
DATE	

APPROVED BY		CABLE ROUTE PLAN	
SR.DST/W/JHS	<i>[Signature]</i>	SECTION	PTSC - CHIRGAON
SST/IRPMB/JHS	<i>[Signature]</i>	DRAWING NO.	06 QUAD S&T JHS - CNB
SSE/ORA/	<i>[Signature]</i>	SHEET NO.	10

# 06 - QUAD CABLE - ROUTE PLAN

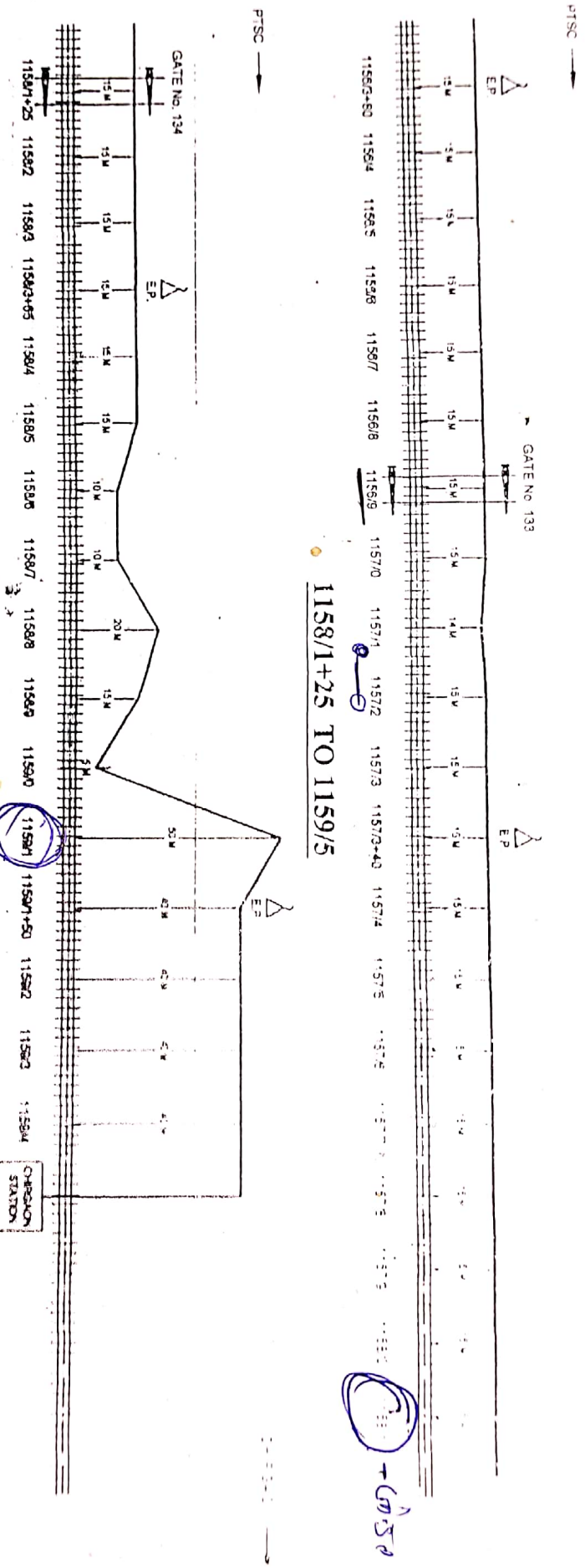
( PTSC - CHIRGAON SECTION )

1152/6 TO 1159/5

JHANSI KANPUR

1156/3+80 TO 1158/1

1158/1+25 TO 1159/5



NOTE - Distance of cable is from nearest rail

NOT TO SCALE

ITI LIMITED, LUCKNOW

PREPARED & CHECKED BY

EMERGENCY POST	Y
NORMAL RIGHTS	⊗
GATE	⊞

APPROVED BY

**CABLE ROUTE PLAN**

SR.DST/W-JHS	JHS	SECTION	PTSC - CHIRGAON
SSE/IRP/M/JHS	JHS	DRAWING NO.	06 QUAD S&T JHS - CNB
SSE/TORAI	TORAI	SHEET NO.	11

# 06 - QUAD CABLE - ROUTE PLAN

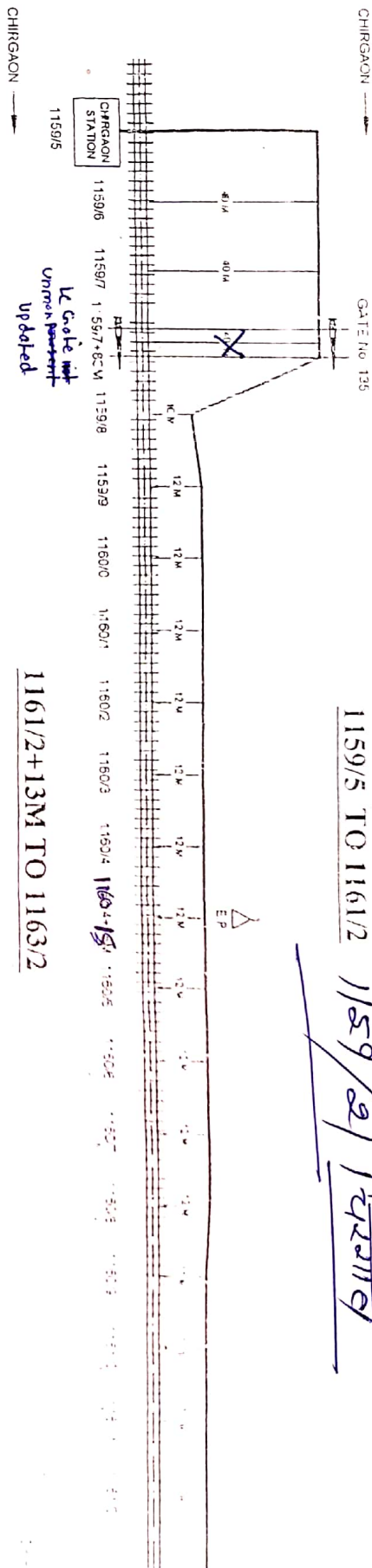
(CHIRGAON - NANDKHAAS SECTION)

1159/5 TO 1171/2

JHANSI KANPUR


1159/5 TO 1161/2

1159/21 *Prasad*



*1161*  
*GS*

GATE No. 136  
*1161*  
*207*  
*140 ft.*



NOTE :- Distance of cable is from nearest rail

Scale 1:1000

ITI LIMITED, LUCKNOW

PREPARED & CHECKED BY: *[Signature]*

△	EMERGENCY POST
⊗	NORMAL JOINTS
≡	GATE

APPROVED BY		CABLE ROUTE PLAN		
SR.DSTEW-LJHS	<i>[Signature]</i>	SECTION	CHIRGAON - NANDKHAAS	
SSTE/IRPMU/SHS	<i>[Signature]</i>	DRAWING NO.	06 QUAD S&T JHS - C/3	
SSE/TORAI	<i>[Signature]</i>	SHEET NO.	12	

# 06 - QUAD CABLE - ROUTE PLAN

(CHIRGAON - NANDKHAAS SECTION)

1159/5 TO 1171/2

JIHANSI KANPUR

Updated

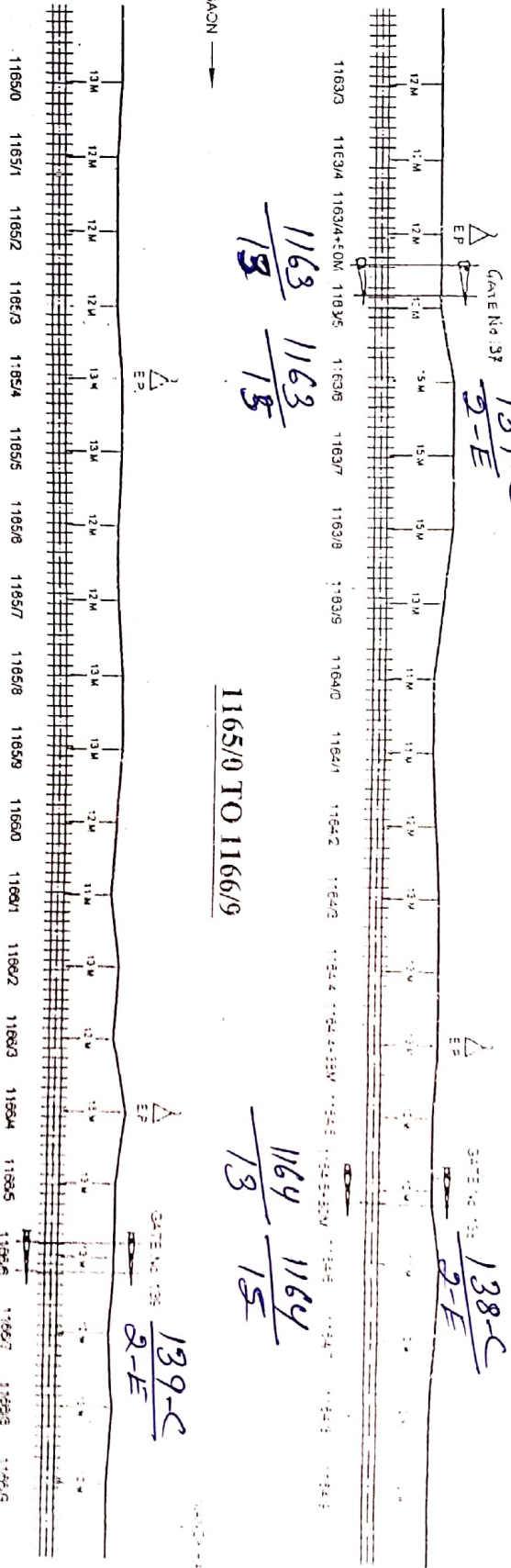
CHIRGAON

1163/3 TO 1164/9

Updated

CHIRGAON

1165/0 TO 1166/9



NOTE :- Distance of cable is from nearest rail

update

Scale as shown  
As indicated in title

ITI LIMITED, LUCKNOW

PREPARED & CHECKED BY:

Δ	EMERGENCY POST
⊗	NORMAL JOINTS
≡	GATE

APPROVED BY		CABLE ROUTE PLAN	
S.R. DSTE/W-I/H/S		SECTION	CHIRGAON - NANDKHAAS
SSTE/RP/MU/H/S		DRAWING NO.	06 QUAD S&T JHS - CNB
SSET/ORAI		SHEET NO.	13

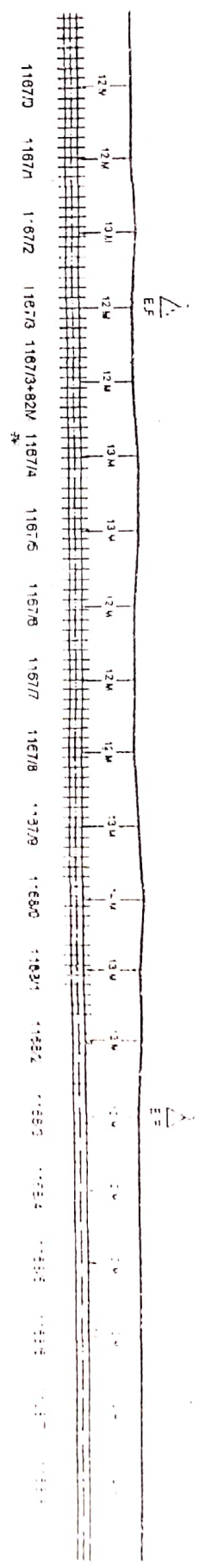
# 06 - QUAD CABLE - ROUTE PLAN

CHIRGAON - NANDKHA'S SECTION  
1159/5 TO 1171/2

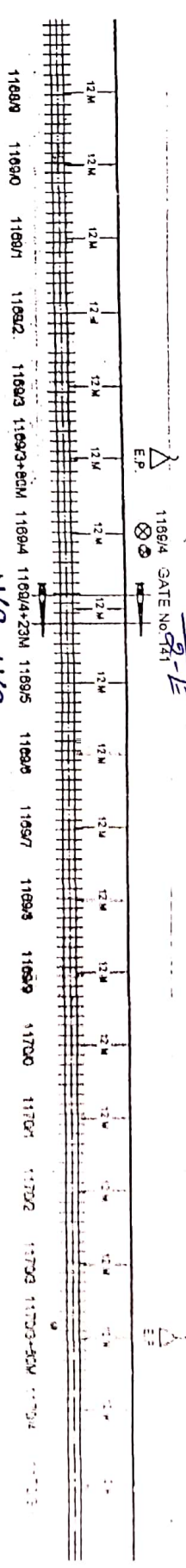
JHANSI KANPUR

CHIRGAON

1167/0 TO 1168/8



1168/9 TO 1170/3



1169 1169  
115 113  
30/11/21

updated

NOTE: Distance of cable is from nearest rail.

SCALE 1:1000

ITI LIMITED, LUCKNOW

PREPARED & CHECKED BY

EMERGENCY POST	Δ
NORMAL DORTS	⊗
DATE	III

APPROVED BY		CABLE ROUTE PLAN	
SR. DSTE/W-I/HS	<i>[Signature]</i>	SECTION	CHIRGAON - NANDKHA'S
SSTE/RRP/AD/HS	<i>[Signature]</i>	DRAWING NO.	06 QUAD S&T JHS - CNB
SSE/TORAI	<i>[Signature]</i>	SHEET NO.	14

# 06 - QUAD CABLE - ROUTE PLAN

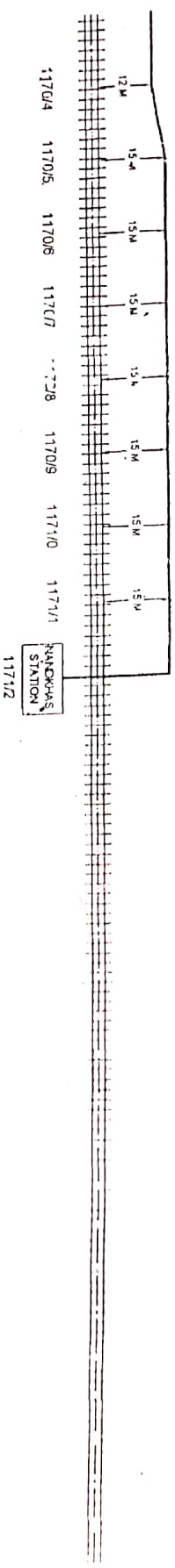
(CHIRGAON - NANDKHAAS SECTION)

1159/5 TO 1171/2

← JHANSI KANPUR →

1170/4 TO 1171/2

CHIRGAON →



NOTE :- Distance of cable is from nearest rail

ITI LIMITED, LUCKNOW

PREPARED & CHECKED BY: *[Signature]*

△	EMERGENCY POST
⊗	NORMAL JOINTS
≡	DATE

APPROVED BY		CABLE ROUTE PLAN	
SR. DSTE/W-/JHS	<i>[Signature]</i>	SECTION	CHIRGAON - NANDKHAAS
SSTE/IRPM/JHS	<i>[Signature]</i>	DRAWING NO.	06 QUAD S&T JHS - CNB
SSE/TORAI	<i>[Signature]</i>	SHEET NO.	13



# 06 - QUAD CABLE - ROUTE PLAN

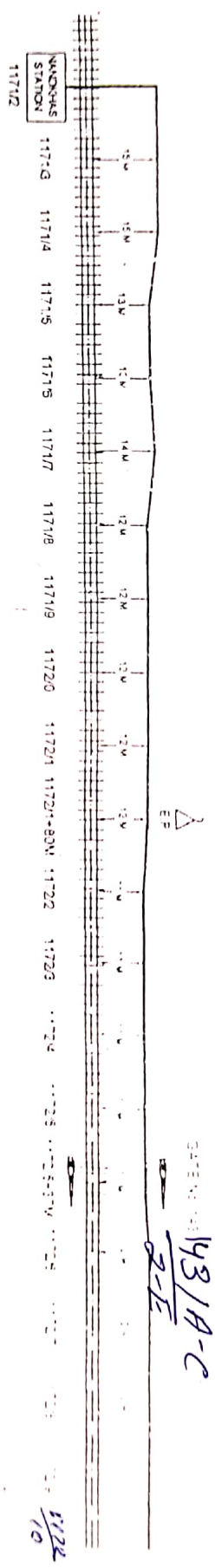
(NANDKHAS - MOTH SECTION)  
11712 TO 11828

← JHANSI KANPUR →

1171/1 TO 1172/9

Updated

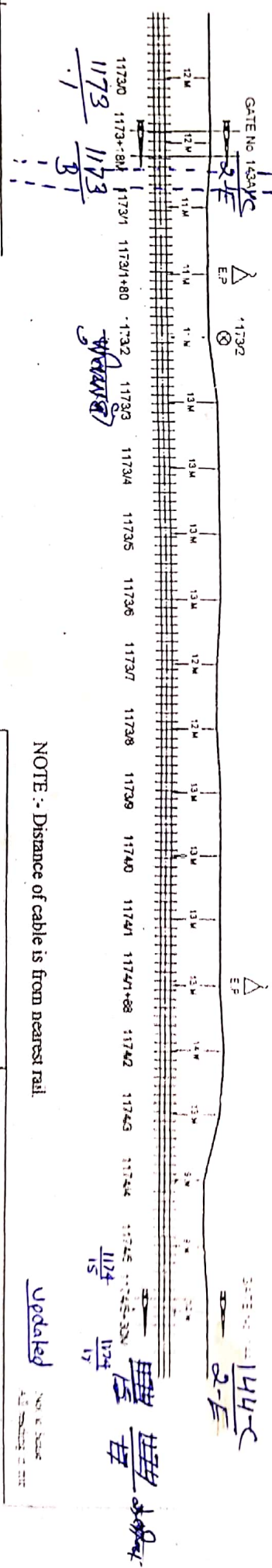
NANDKHAS →



NANDKHAS →

Calvert  
OFc open

1173/0 TO 1174/5 + 50M



NOTE :- Distance of cable is from nearest rail

Updated

ITI LIMITED, LUCKNOW

PREPARED & CHECKED BY: *[Signature]*

⊙	EMERGENCY POST
⊗	NORMAL JOINTS
⊠	GATE

APPROVED BY		CABLE ROUTE PLAN	
SRDSTEW/JHS	<i>[Signature]</i>	SECTION	NANDKHAS - MOTH
SSTERPMU/JHS	<i>[Signature]</i>	DRAWING NO.	06 QUAD S&T JHS - CNB
SSE/TORAI	<i>[Signature]</i>	SHEET NO.	16

# 06 - QUAD CABLE - ROUTE PLAN


( NANDKHAAS - NORTH SECTION )

11712 TO 11828

— JHANSI — KANPUR —

1174/6 TO 1176/3

NANDKHAAS →

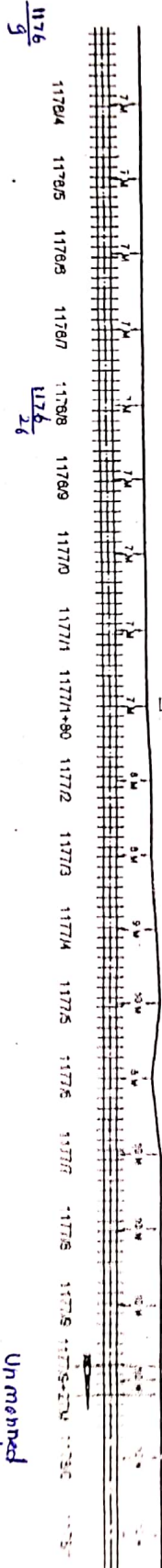


NANDKHAAS →

GFC open

1176/4 TO 1178/1

△ EP



GFC cut + GFC open

NOTE :- Distance of cable is from DEAREST TAIL

Unmanned LC Gate

ITI LIMITED, LUCKNOW	
PREPARED & CHECKED BY: <i>[Signature]</i>	
△	EMERGENCY POST
⊗	NORMAL JOINTS
≡	GATE

APPROVED BY: <i>[Signature]</i>		CABLE ROUTE PLAN	
SR.DSTE/W./JHS	<i>[Signature]</i>	SECTION	NANDKHAAS - NORTH
SSTE/IRPMU/JHS	<i>[Signature]</i>	DRAWING NO.	06 QUAD SAT JHS - ONE
SSE/TORAI	<i>[Signature]</i>	SHEET NO.	17

# 06 - QUAD CABLE - ROUTE PLAN

(NANDKHAS - MOTH SECTION)

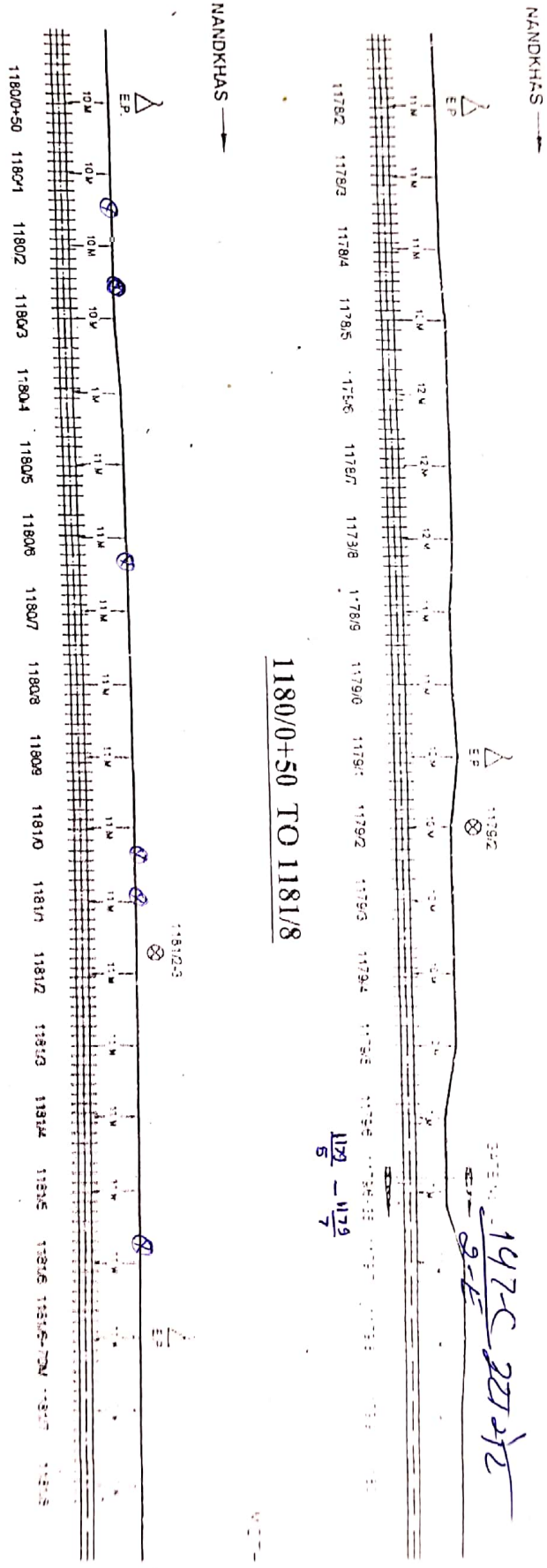
11712 TO 11828

JHANSI KANPUR

1178/2 TO 1180/0

1180/0+50 TO 1181/8

DATE: 14/7/2022  
 BY: [Signature]



**ITI LIMITED, LUCKNOW**

PREPARED & CHECKED BY: [Signature]

△	EMERGENCY POST
⊗	NORMAL JOINTS
≡	GATE

APPROVED BY		CABLE ROUTE PLAN	
SR.DS/TE/W-I/H/S	[Signature]	SECTION	NANDKHAS - MOTH
SSTE/IR/PMU/H/S	[Signature]	DRAWING NO.	06 QUAD SET JHS - CNS
SSE/T/ORAI	[Signature]	SHEET NO.	18

# 06 - QUAD CABLE - ROUTE PLAN

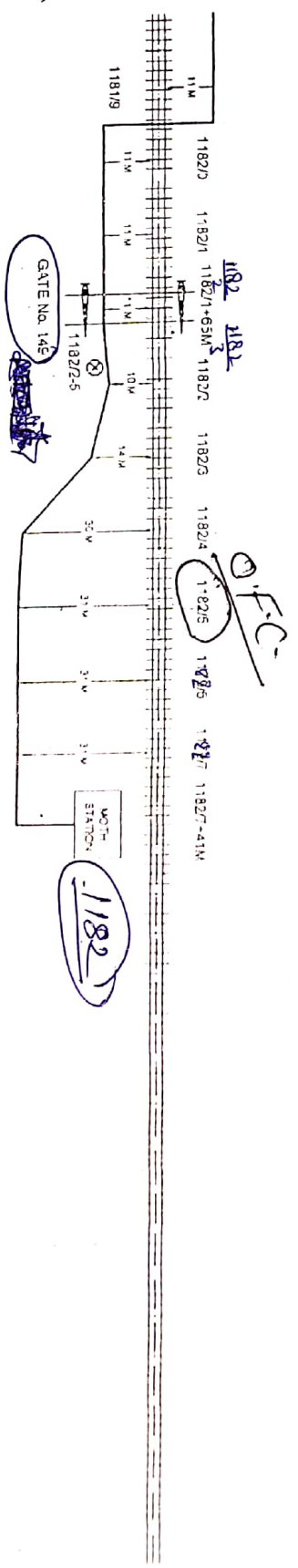
(NANDKHAS - MOTH SECTION)

11712 TO 11828

JHANSI KANPUR

1181/9 TO 1182/7

NANDKHAS →



NOTE :- Distance of cable is from nearest rail

**ITI LIMITED, LUCKNOW**

PREPARED & CHECKED BY: *[Signature]*

△	EMERGENCY POST
⊗	NORMAL JOINTS
#	GATE

APPROVED BY		CABLE ROUTE PLAN	
SR.DSTEM-/JHS	<i>[Signature]</i>	SECTION	NANDKHAS - MOTH
SSTE/IRPMU/JHS	<i>[Signature]</i>	DRAWING NO	06 QUAD SET JHS - CNB
SSE/TORAI	<i>[Signature]</i>	SHEET NO	19

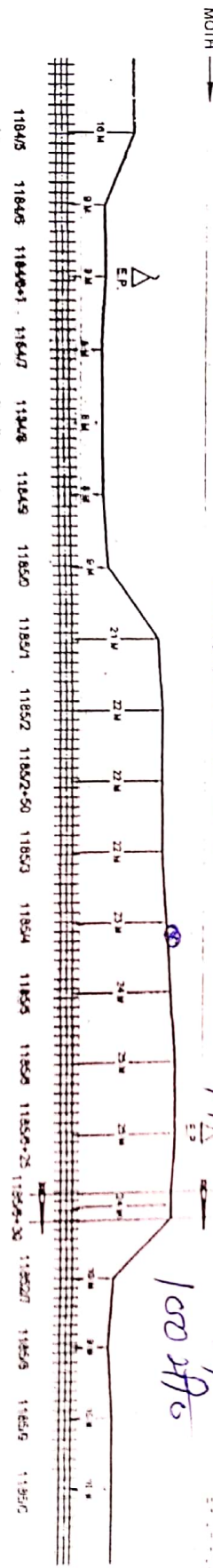

7647 7617004828  
 21-11-24

06 - QUAD CABLE - ROUTE PLAN  
 (MOTH TO ERICH ROAD SECTION)

1182/8 TO 1195/0

JHANSI KANPUR

1182/7-8 TO 1184/4



o/c station  
 150 To 1184/5 TO 1186/0  
 12.109 km o/c station

1185 / 17A  
 1185 / 19  
 1000 JHS

NOTE :- Distance of cable is from nearest rail

ITI LIMITED, LUCKNOW

PREPARED & CHECKED BY: *[Signature]*

EMERGENCY POST	Δ
NORMAL POSTS	⊗
DATE	##

APPROVED BY: <i>[Signature]</i>		CABLE ROUTE PLAN	
SR.DST/W-JHS	<i>[Signature]</i>	SECTION	MOTH TO ERICH ROAD
SSTER/PAU/JHS	<i>[Signature]</i>	DRAWING NO.	06 QUADSAT JHS - CNB
SSE/TORAI	<i>[Signature]</i>	SHEET NO.	20

# 06 - QUAD CABLE - ROUTE PLAN

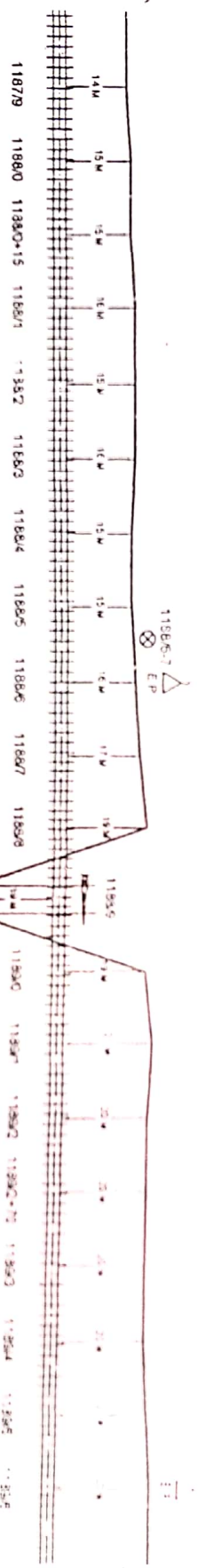
(MOTH TO ERICH ROAD SECTION)  
1182/8 TO 1195/6

JHANSI KANPUR

1186/1 TO 1187/8



1187/9 TO 1189/6



GATE No. 153

NOTE :- Distance of cable is from nearest rail

NOT TO SCALE  
ALL DIMENSIONS IN METRE

**ITI LIMITED, LUCKNOW**

PREPARED & CHECKED BY: *[Signature]*

△	EMERGENCY POST
⊗	NORMAL JOINTS
≡	DATE

APPROVED BY		SECTION		MOTH TO ERICH ROAD	
<i>[Signature]</i>				06 QUAD S&T	
SR.DSTE/W-JHS		DRAWING NO		JHS - CVB	
SSTE/RPMU/JHS		SHEET NO.		21	
SSE/TORAI					









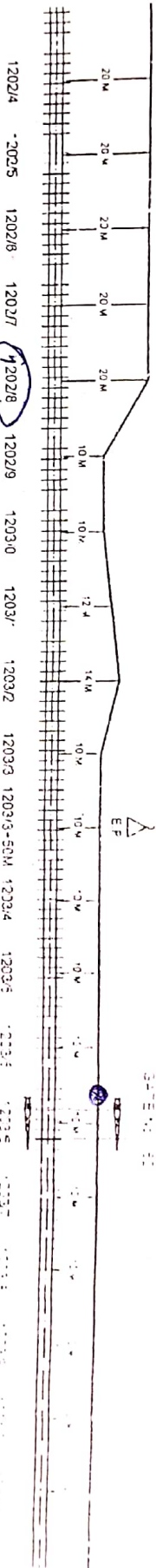


# 06 - QUAD CABLE - ROUTE PLAN

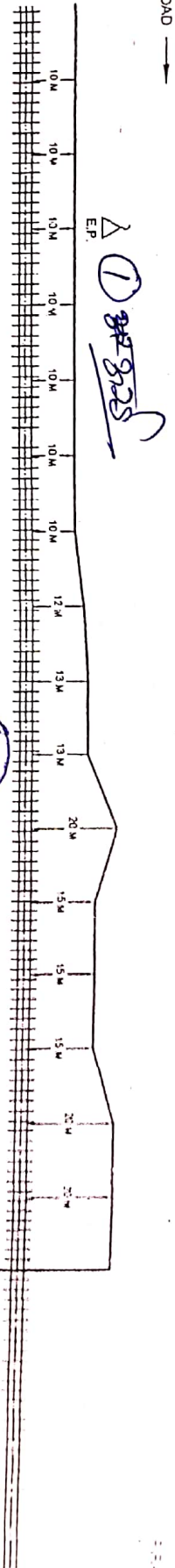
(ERICH ROAD TO PIRALUNA SECTION)  
1195/1 TO 1205/7

← JHANSI KANPUR →

1202/4 TO 1204/1



1204/2 TO 1205/7



Sheet - 3175  
1204/3/1204/5

NOTE :- Distance of cable is from nearest rail station

PRALUNA STATION  
1205/6  
1205/7  
1206/1

DATE: 12/06/11  
DRAWN BY: [Signature]

ITI LIMITED, LUCKNOW

PREPARED & CHECKED BY: [Signature]

⊙	EMERGENCY POST
⊗	NORMAL JOINTS
⊠	GAZE

APPROVED BY: [Signature]		CABLE ROUTE PLAN	
SR.DSTE/W/JHS	[Signature]	SECTION	ERICH ROAD TO PIRALUNA
SSTE/RPMU/JHS	[Signature]	DRAWING NO.	06 QUAD.S&T JHS - CNB
SSE/TORAI	[Signature]	SHEET NO.	26



# 06 - QUAD CABLE - ROUTE PLAN

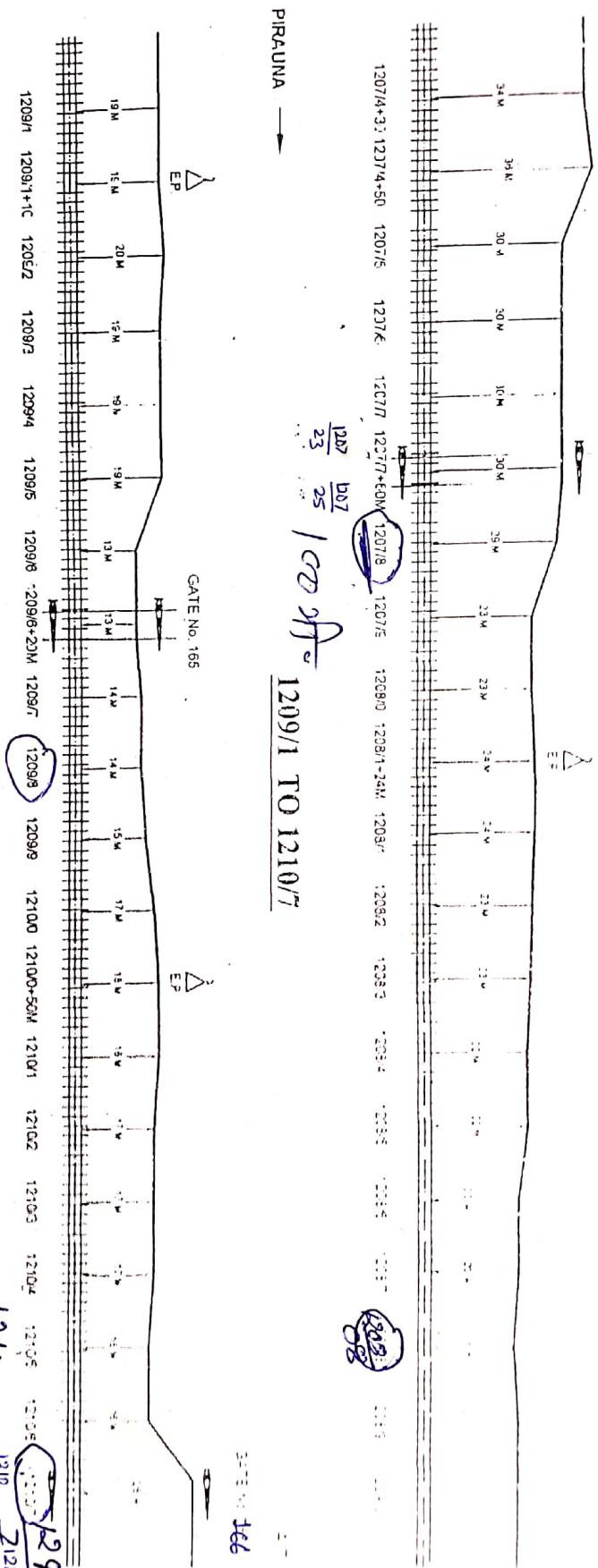
(PIRAUNA - AIT SECTION)  
1205/7 TO 1216/9

JHANSI KANPUR

PIRAUNA --- GATE No. 164

1207/4+30 TO 1209/0

PIRAUNA --- GATE No. 165



NOTE :- Distance of cable is from nearest rail

APPROVED BY CABLE ROUTE PLAN

SR.DST/W./JHS	SECTION	PIRAUNA TO AIT
SSE/IRPMU/JHS	DRAWING NO.	06 QUAD S&T JHS - CNB
SSE/IRAI	SHEET NO.	28

ITI LIMITED, LUCKNOW

PREPARED & CHECKED BY: *[Signature]*

△	EMERGENCY POST
⊗	NORMAL JOINTS
≡	GATE

# 06 - QUAD CABLE - ROUTE PLAN

( PIRAUNA - AIT SECTION )  
 1205/7 TO 1216/9

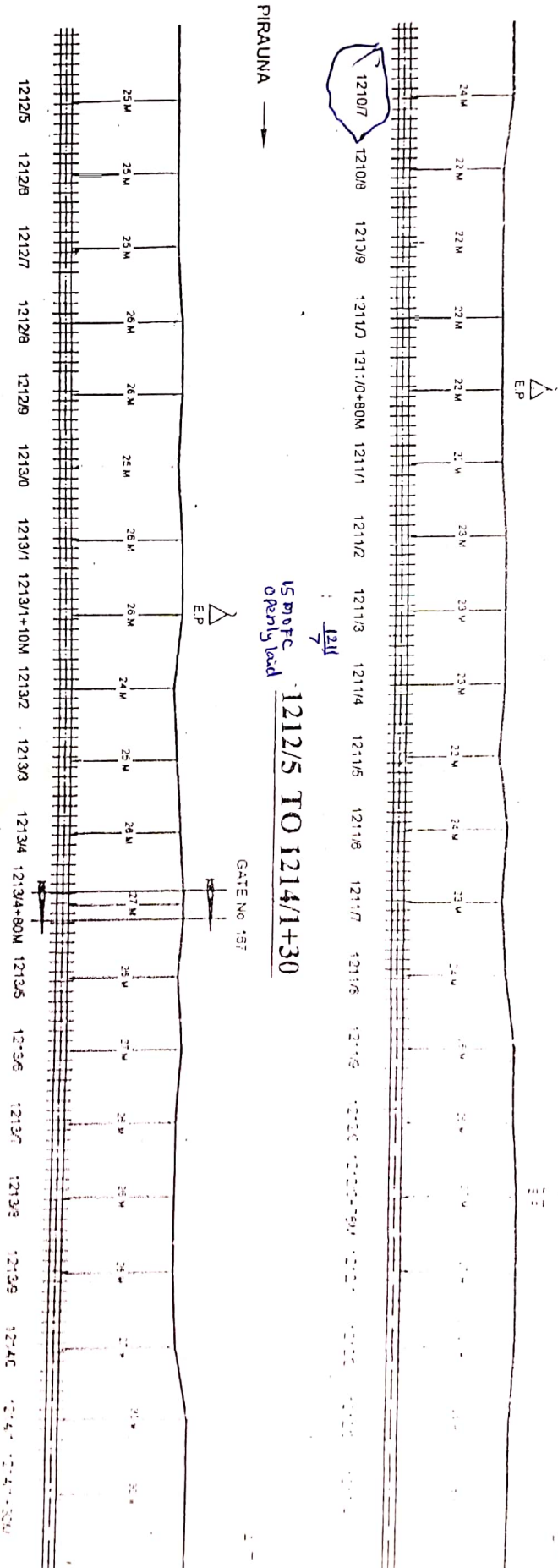
JHANSI KANPUR

PIRAUNA →

1210/7 TO 1212/4

PIRAUNA →

US PROFC  
 openly laid  
 1212/5 TO 1214/1+30



Uttar Gate  
 NOTE :- Distance of cable is from nearest rail.

Scale as shown  
 All dimensions in mm

ITI LIMITED, LUCKNOW	
PREPARED & CHECKED BY:	
	EMERGENCY POST
	NORMAL JOINTS
	GATE

APPROVED BY:		<h2>CABLE ROUTE PLAN</h2>			
SRDSTW-/JHS				SECTION:	PIRAUNA TO AIT
SSTE/RPMU/JHS				DRAWING NO.	05 QUAD-S&T JHS - CNB
SSET/ORAI		SHEET NO.	29		



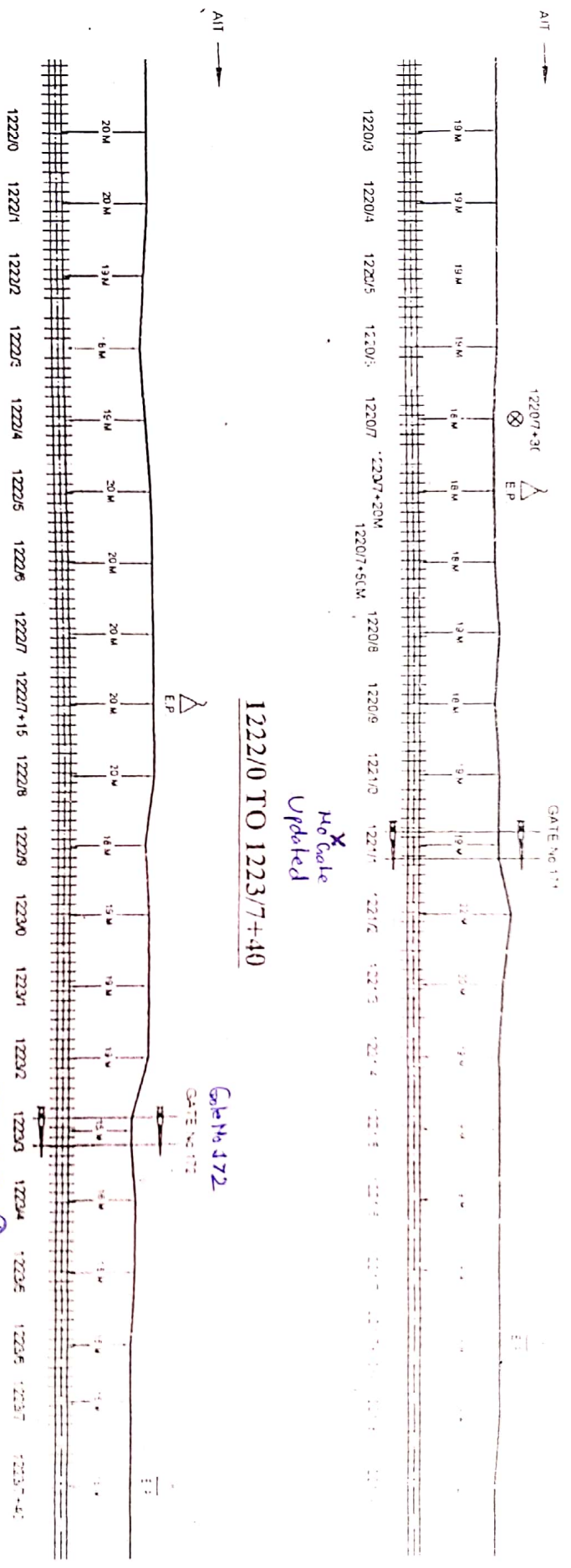




# 06 - QUAD CABLE - ROUTE PLAN

( AIT - BHUA SECTION )  
 1216/7 TO 1229/8  
 JHANSI KANPUR

1220/3 TO 1221/9



NOTE :- Distance of cable is from nearest rail

DATE: 15.08.2018  
 ALL DIMENSIONS IN METRE

CITI LIMITED, LUCKNOW	
PREPARED & CHECKED BY:	
	EMERGENCY POST
	NORMAL JOINTS
	GATE

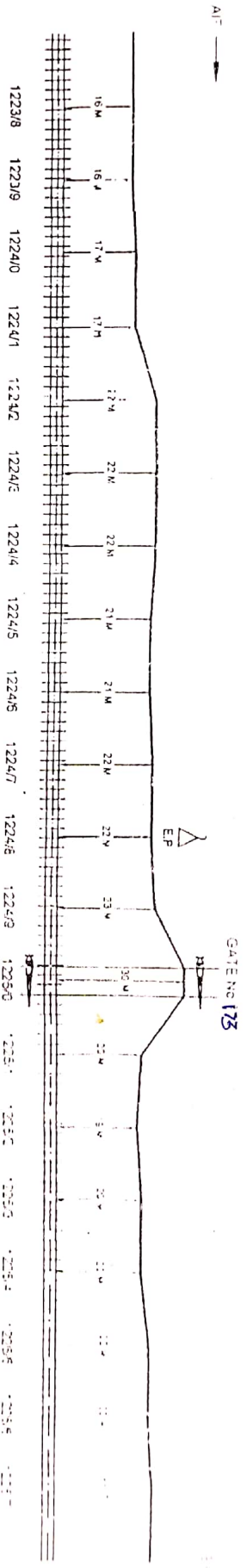
APPROVED BY		CABLE ROUTE PLAN	
SR.DSTEM-/JHS		SECTION	AIT TO BHUA
SSTE/IRPMU/JHS		DRAWING NO.	06 QUAD S&T JHS - ONE
SSET/ORAI		SHEET NO.	32

# 06 - QUAD CABLE - ROUTE PLAN

(AIT - BHUA SECTION)  
1216/7 TO 1229/8

JHANSI KANPUR

1223/8 TO 1225/7



# 06 - QUAD CABLE - ROUTE PLAN

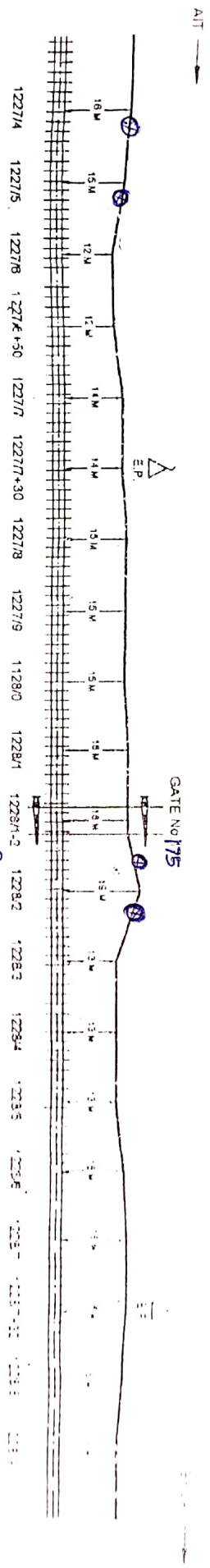
( AIT - BHUA SECTION )

1216/7 TO 1229/8

JHANSI

KATIPUR

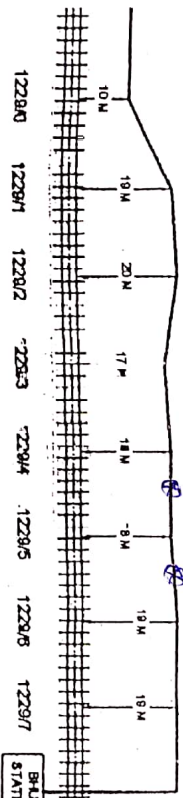
1227/4 TO 1228/9



OFC  $\frac{1}{2}$  - 4  
 STA 11122 TO 175  
 OFC  $\frac{1}{2}$  - 4  
 6.242 KM.

1229/0 TO 1229/8

OFC  $\frac{1}{2}$  - 4  
 1.8131 KM



1229/8  
 1229/9

NOTE :- Distance of cable is from nearest rail

ITI LIMITED, LUCKNOW	
PREPARED & CHECKED BY: <i>[Signature]</i>	
$\Delta$	EMERGENCY POINT
$\otimes$	ROCKY JOINTS
$\#$	GATE

APPROVED BY		CABLE ROUTE PLAN	
SR.DSTE/W./JHS	<i>[Signature]</i>	SECTION	AIT TO BHUA
SSTE/IRPMU/JHS	<i>[Signature]</i>	DRAWING NO	06 QUAD S&T JHS - CNS
SSE/TORAI	<i>[Signature]</i>	SHEET NO	34

# 06 - QUAD CABLE - ROUTE PLAN


( BHUA TO ORAI SECTION )  
1229/8 TO 1241/4

← JHANSI KANPUR →

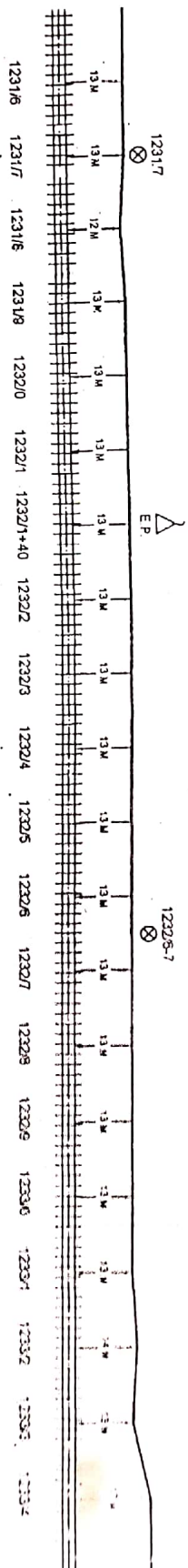
1129/7 TO 1131/5

Updated

Updated



1231/6 TO 1233/4



NOTE :- Distance of cable is from nearest rail

SCALE: AS SHOWN  
DATE: 12/12/2017

UTI LIMITED, LUCKNOW

PREPARED & CHECKED BY: *[Signature]*

EMERGENCY POST	△
NORMAL JOINTS	⊗
GATE	⊠

APPROVED BY		CABLE ROUTE PLAN	
SR.DSTEW./JHS	<i>[Signature]</i>	SECTION	BHUA TO ORAI
SSTE/RPMU/JHS	<i>[Signature]</i>	DRAWING NO.	06 QUAD S&T JHS - CNB
SSE/ORAI	<i>[Signature]</i>	SHEET NO.	35



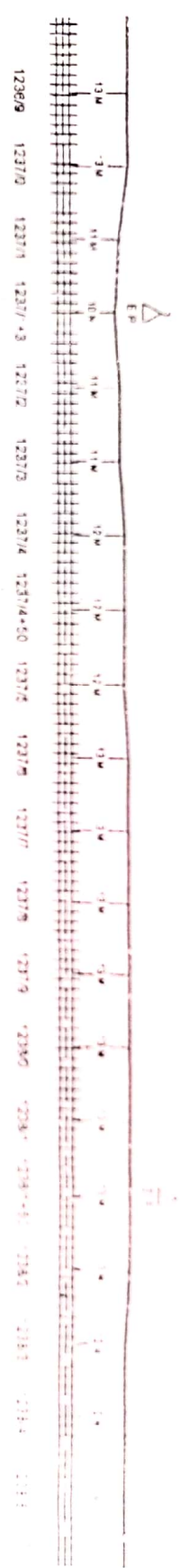
# 06 - QUAD CABLE - ROUTE PLAN

( BHI A TO ORAI SECTION )  
1229.8 TO 1241.4

JHANSI KANPUR

BHUA →

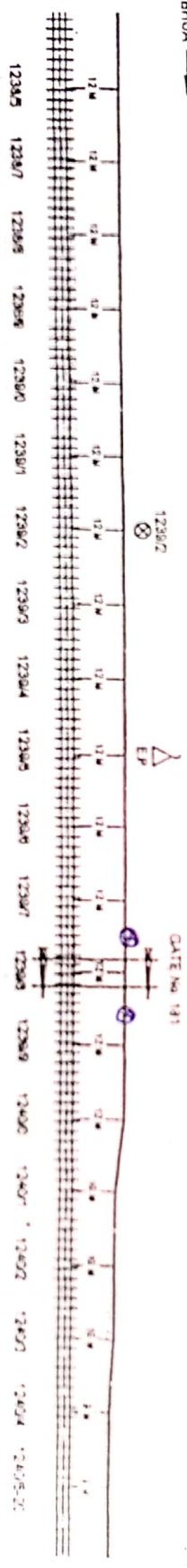
1236/9 TO 1238/5



1238/6 TO 1240/5-20

Updated

BHUA →



NOTE : Distance of cable is from nearest rail

Scale 1:1000

**CITI** CITI LIMITED, LUCKNOW

PREPARED & CHECKED BY: *[Signature]*

△	EMERGENCY RAIL
⊗	NORMAL RAIL
⊕	GATE

APPROVED BY		CABLE ROUTE PLAN	
SR.DSTEW-VJHS	<i>[Signature]</i>	SECTION	BHUA TO ORAI
SSTE/IRP/ALJHS	<i>[Signature]</i>	DRAWING NO	06 QUAD S&T JHS - CNS
SSE/ORAI	<i>[Signature]</i>	SHEET NO	1

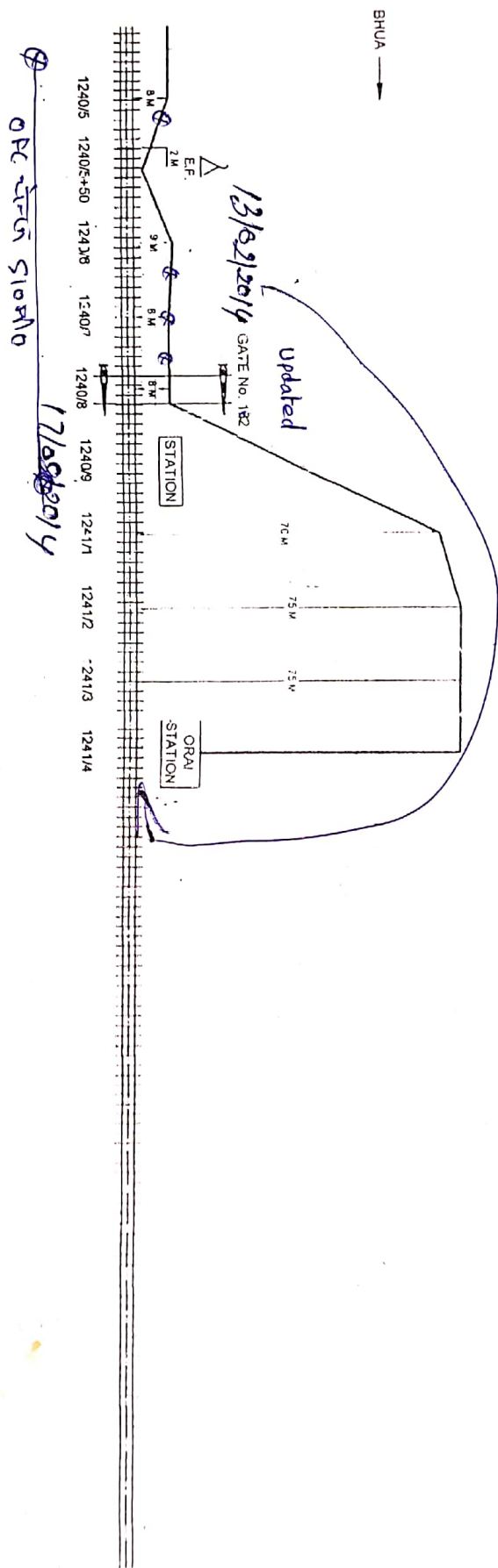
# 06 - QUAD CABLE - ROUTE PLAN

( BHUA TO ORAI SECTION )

1229/8 TO 1241/4

JHANSI KANPUR

1240/5 TO 1241/4



NOTE :- Distance of cable is from nearest rail

ITI LIMITED, LUCKNOW	
PREPARED & CHECKED BY: <i>[Signature]</i>	
Δ EMERGENCY POST	⊗ NORMAL JOINTS
# GATE	⊕ OFFICE STATION

APPROVED BY		CABLE ROUTE PLAN	
SR.DSTE/W-I/SHS <i>[Signature]</i>	SECTION BHUA TO ORAI	SSTE/RP/MU/SHS <i>[Signature]</i>	DRAWING NO 06 QUAD-SET JHS - CNB
SSET/ORAI <i>[Signature]</i>	SHEET NO. 38		